

# WEST VIRGINIA LEGISLATURE

## 2022 REGULAR SESSION

### ENROLLED

### Senate Bill 253

BY SENATORS TRUMP, JEFFRIES, BALDWIN, WOODRUM,  
STOLLINGS, HAMILTON, AND PHILLIPS

[Passed March 12, 2022; in effect 90 days from passage]

OFFICE OF WEST VIRGINIA  
SECRETARY OF STATE

2022 MAR 28 P 3:40

FILED

SB 253

# WEST VIRGINIA LEGISLATURE

2022 REGULAR SESSION

**ENROLLED**

**Senate Bill 253**

BY SENATORS TRUMP, JEFFRIES, BALDWIN, WOODRUM,  
STOLLINGS, HAMILTON, AND PHILLIPS

[Passed March 12, 2022; in effect 90 days from passage]

OFFICE OF WEST VIRGINIA  
SECRETARY OF STATE

2022 MAR 28 P 3:41

FILED

1 AN ACT to amend and reenact §3-1-5 of the Code of West Virginia, 1931, as amended, relating  
2 to voting precincts and redistricting; relating generally to voting precincts and redistricting;  
3 requiring county commissions to submit precinct boundary modifications to the Secretary  
4 of State; designating the Secretary of State as the Legislature's agent to the U.S. Census  
5 Bureau, county commissions, and clerks of county commissions during certain phases of  
6 the U.S. Census Bureau's Redistricting Data Program; authorizing the Secretary of State  
7 to delegate technical responsibilities to staff; requiring county commissions to submit  
8 certain information to the Secretary of State on ongoing basis; requiring the Secretary of  
9 State to coordinate with counties; requiring the Secretary of State to compile, submit, and  
10 verify certain information to the U.S. Census Bureau in compliance with certain deadlines;  
11 requiring the Secretary of State to provide copies to Legislative leadership; requiring the  
12 Legislature to provide certain maps and files to the Secretary of State at conclusion of  
13 federal congressional or state legislative redistricting; requiring the Secretary of State to  
14 provide updated maps and files to the U.S. Census Bureau; requiring the Secretary of  
15 State to make certain maps and files publicly available in physical office and on website;  
16 requiring the Secretary of State to maintain certain maps and files in its records; requiring  
17 county commissions to include magisterial districts in publicly available maps; and  
18 requiring county commissions to submit certain maps and files to Secretary of State.

*Be it enacted by the Legislature of West Virginia:*

**ARTICLE 1. GENERAL PROVISIONS AND DEFINITIONS.**

**§3-1-5. Voting precincts and places established; number of voters in precincts; precinct map; municipal map.**

1 (a) The precinct is the basic territorial election unit. The county commission shall divide  
2 each magisterial district of the county into election precincts, shall number the precincts, shall  
3 determine, and establish the boundaries thereof and shall designate one voting place in each  
4 precinct, which place shall be established as nearly as possible at the point most convenient for

5 the voters of the precinct. Each magisterial district shall contain at least one voting precinct and  
6 each precinct shall have but one voting place therein.

7         Each precinct within any urban center shall contain not less than 300, nor more than 1,500  
8 registered voters. Each precinct in a rural or less thickly settled area shall contain not less than  
9 200, nor more than 700 registered voters. A county commission may permit the establishment or  
10 retention of a precinct less than the minimum numbers allowed in this subsection upon making a  
11 written finding that to do otherwise would cause undue hardship to the voters. If, at any time the  
12 number of registered voters exceeds the maximum number specified, the county commission  
13 shall rearrange the precincts within the political division so that the new precincts each contain a  
14 number of registered voters within the designated limits: *Provided*, That any precincts with polling  
15 places that are within a one-mile radius of each other on or after July 1, 2014, may be  
16 consolidated, at the discretion of the county clerk and county commission into one or more new  
17 precincts that contain not more than 3,000 registered voters in any urban center, nor more than  
18 1,500 registered voters in a rural or less thickly settled area: *Provided, however*, That no precincts  
19 may be consolidated pursuant to this section if the consolidation would create a geographical  
20 barrier or path of travel between voters in a precinct and their proposed new polling place that  
21 would create an undue hardship to voters of any current precinct.

22         If a county commission fails to rearrange the precincts as required, any qualified voter of  
23 the county may apply for a writ of mandamus to compel the performance of this duty: *Provided*,  
24 That when in the discretion of the county commission, there is only one place convenient to vote  
25 within the precinct and when there are more than 700 registered voters within the existing precinct,  
26 the county commission may designate two or more precincts with the same geographic  
27 boundaries and which have voting places located within the same building. The county  
28 commission shall designate alphabetically the voters who are eligible to vote in each precinct so  
29 created. Each precinct shall be operated separately and independently with separate voting  
30 booths, ballot boxes, election commissioners and clerks, and whenever possible, in separate

31 rooms. No two precincts may use the same standard receiving board, except as permitted by the  
32 provisions of §3-1-30(j) of this code.

33 (b) In order to facilitate the conduct of local and special elections and the use of election  
34 registration records therein, precinct boundaries shall be established to coincide with the  
35 boundaries of any municipality of the county and with the wards or other geographical districts of  
36 the municipality, except in instances where found by the county commission to be wholly  
37 impracticable so to do. Governing bodies of all municipalities shall provide accurate and current  
38 maps of their boundaries to the clerk of any county commission of a county in which any portion  
39 of the municipality is located.

40 (c) To facilitate the federal and state redistricting process, precinct boundaries shall be  
41 comprised of intersecting geographic physical features or municipal boundaries recognized by  
42 the U. S. Census Bureau. For purposes of this subsection, geographic physical features include  
43 streets, roads, streams, creeks, rivers, railroad tracks, and mountain ridge lines. The county  
44 commission of every county shall modify precinct boundaries to follow geographic physical  
45 features or municipal boundaries recognized by the U.S. Census Bureau and submit changes to  
46 the Secretary of State in accordance with this section.

47 (d) To facilitate the state's receipt of decennial census data from the U.S. Census Bureau  
48 which will include tabulation geography that supports the needs of the Legislature during the  
49 federal congressional and state legislative redistricting process, and the needs of county  
50 commissions during the magisterial district and precinct redistricting process:

51 (1) The Secretary of State shall serve as the Legislature's agent to the U.S. Census  
52 Bureau, the county commissions, and the clerks of the county commissions for purposes of Block  
53 Boundary Suggestion Project (Phase I), Voting District Project (Phase II), and Collection of  
54 Census Redistricting Plans (Phase IV), or their equivalents, of the U.S. Census Bureau's  
55 Redistricting Data Program for the federal decennial census. The Secretary of State may

56 designate and utilize staff within his or her office to perform the technical responsibilities of this  
57 role.


58 (2) Each county commission shall submit on an ongoing basis to the Secretary of State its  
59 updated precincts and such other information as is sufficient to participate in the Block Boundary  
60 Suggestion Project (Phase I) and Voting District Project (Phase II), or their equivalents, of the  
61 Redistricting Data Program, including any verification phases. The Secretary of State shall  
62 coordinate with all counties for the submission and verification of such information. The Secretary  
63 of State shall compile the information submitted by the counties and shall submit and verify such  
64 information to the U.S. Census Bureau in compliance with the deadlines established by the U.S.  
65 Census Bureau for the Redistricting Data Program. The Secretary of State shall provide copies  
66 of such submission to the President of the Senate, the Minority Leader of the Senate, the Speaker  
67 of the House of Delegates, and the Minority Leader of the House of Delegates.


68 (3) Upon the conclusion of any federal congressional or state legislative redistricting  
69 process, the Legislature shall provide updated maps and accompanying technical files to the  
70 Secretary of State. The Secretary of State shall submit such maps and accompanying technical  
71 files to the U.S. Census Bureau during its Collection of Census Redistricting Plans (Phase IV) of  
72 the Redistricting Data Program. The Secretary of State shall keep available at all times on its  
73 website, and during business hours in its office at the Capitol at a place convenient for public  
74 inspection, all current maps and accompanying technical files submitted by the Legislature. The  
75 Secretary of State shall maintain previous maps and technical files submitted by the Legislature  
76 in its records.

77 (e) Each county commission shall keep available at all times during business hours in the  
78 courthouse at a place convenient for public inspection a map or maps of the county and  
79 municipalities with the current boundaries of all precincts and magisterial districts. Each county  
80 commission shall submit current maps and accompanying technical files to the Secretary of State  
81 upon updating its precincts and magisterial districts. The Secretary of State shall keep available

82 at all times on its website, and during business hours in its office at the Capitol at a place  
83 convenient for public inspection, all current maps and accompanying technical files submitted by  
84 the counties. The Secretary of State shall maintain previous maps and accompanying technical  
85 files submitted by the counties in its records.


The Joint Committee on Enrolled Bills hereby certifies that the foregoing bill is correctly enrolled.

  
.....  
Chairman, Senate Committee


  
.....  
Chairman, House Committee


Originated in the Senate.

In effect 90 days from passage.

  
.....  
Clerk of the Senate


  
.....  
Clerk of the House of Delegates

  
.....  
President of the Senate

  
.....  
Speaker of the House of Delegates

FILED  
2022 MAR 28 P 3:41  
OFFICE OF WEST VIRGINIA  
SECRETARY OF STATE

The within is approved this the 28th  
Day of March ....., 2022.

  
.....  
Governor



PRESENTED TO THE GOVERNOR

MAR 23 2022

Time 3:30pm